

REQUEST FOR ACTION: RESOLUTION

Version: 01/10/2013

AGENDA FOR: ☒ MAYOR ☒ COUNCIL AUTHORITY: DATE: August 1, 2013

FOR INFORMATION CONTACT:

DEPARTMENT: LEGAL CONTACT NAME: Mark Swiney
ADDRESS: 175 E. 2nd St., Suite 685 TELE: (918) 596-7717

RESOLUTION TYPE: OTHER RESO. #: 19472

ADDRESS: AMOUNT:

PROPERTY OWNER: CASE #:

PROJECT TITLE: Bond Resolution for November 12 Election PROJECT #:

ADDITION: TMAPC #:

AMENDMENT OF/BY RESOLUTION #: COUNCIL DIST.: PLANNING DISTRICT:

LOT: BLOCK: SECTION: TOWNSHIP: RANGE:

SUMMARY:

Attached is a Resolution requesting the Tulsa County Election Board and others to put our Bond Indebtedness on the ballot at the November 12, 2013 election. The funds from this bond will be used for the projects listed in the Resolution. A fully executed Resolution must be delivered to the Election Board by August 28.

APPROVED BY MAYOR
CITY OF TULSA

AUG 27 2013

Approved By
City Council On
AUG 22 2013

BUDGET:

FINANCE DIRECTOR APPROVAL:

FUNDING SOURCE: This Resolution has been reviewed and approved by the Finance Department.

REQUEST FOR ACTION: All department items requiring Council approval must be submitted through Mayor's Office.

Legal Department recommends Mayor and Council's execution at once. When fully executed, please return Resolution to Legal Department, ATTN: Mark Swiney

DEPARTMENT HEAD APPROVAL:

CITY ATTORNEY APPROVAL:

BOARD APPROVAL:

MAYORAL APPROVAL:

OTHER:

DATE:

AUGUST 23, 2013

AUG 27 2013

FOR CITY COUNCIL OFFICE USE ONLY: 13-646-1

DATE RECEIVED:

COMMITTEE: COMMITTEE DATE(S):

FIRST AGENDA DATE:

HEARING DATE: SECOND AGENDA DATE:

APPROVED:

For City Clerk's Office Use Only (Agenda Date: MMDDYYYY; Sec #: Dept ##, Item ##, Sub-Item ##, Status: S=Synopsis):

8 - 26 - 2013

2

13

4

(Published in the Tulsa Business
& Legal News
SEPTEMBER 3, 2013.)

RESOLUTION NO. 19472

A RESOLUTION AUTHORIZING THE CALLING AND HOLDING OF A NON-PARTISAN SPECIAL ELECTION IN THE CITY OF TULSA, STATE OF OKLAHOMA, ON THE 12TH DAY OF NOVEMBER, 2013, FOR THE PURPOSE OF SUBMITTING TO THE REGISTERED, QUALIFIED VOTERS OF THE CITY OF TULSA THE QUESTION OF THE ISSUANCE OF THE BONDS OF SAID CITY IN THE SUM OF \$355,000,000.00 TO BE ISSUED IN SERIES TO PROVIDE FUNDS (EITHER WITH OR WITHOUT STATE OR FEDERAL AID) FOR THE PURPOSE OF CONSTRUCTING, RECONSTRUCTING, IMPROVING, AND REPAIRING STREETS AND BRIDGES, AS AUTHORIZED BY ARTICLE X, §27 OF THE CONSTITUTION AND THE LAWS OF THE STATE OF OKLAHOMA; AND LEVYING AND COLLECTING AN ANNUAL TAX, IN ADDITION TO ALL OTHER TAXES, UPON ALL TAXABLE PROPERTY IN SAID CITY FOR THE PAYMENT OF THE INTEREST ON AND PRINCIPAL OF SAID BONDS; LISTING SPECIFIC PROJECTS PURSUANT TO TITLE 62 O.S. §574, WITH A FURTHER LISTING OF THE DOLLAR AMOUNTS TO BE EXPENDED ON EACH PROJECT; REQUESTING THE MAYOR TO ISSUE A PROCLAMATION AND NOTICE OF SAID ELECTION AS PROVIDED IN ARTICLE VI OF THE CITY CHARTER OF THE CITY OF TULSA, SECTION 4; DIRECTING THAT ABSENTEE BALLOTS SHALL BE PROVIDED FOR SAID ELECTION IN THE MANNER AND IN ACCORDANCE WITH PROVISIONS NOW ESTABLISHED BY THE LAWS OF THE STATE OF OKLAHOMA; NOTIFYING THE TULSA, OSAGE, ROGERS, AND WAGONER COUNTY ELECTION BOARDS OF THE HOLDING OF SUCH ELECTION; SETTING FORTH OTHER INFORMATION NECESSARY FOR CONDUCTING SAID ELECTIONS; PROVIDING FOR SEVERABILITY; AND DECLARING AN EMERGENCY.

WHEREAS, it is determined that the present need for the orderly, efficient, and economical prosecution of the public works of the City of Tulsa, Oklahoma, will require issuing additional bonds of said City; and

WHEREAS, it is deemed advisable by the City of Tulsa in Tulsa, Osage, Rogers, and Wagoner Counties, State of Oklahoma, to provide funds (either with or without state or federal aid) for the purpose of constructing, reconstructing, improving, and repairing streets and bridges, as authorized by Section 27, Article X of the Constitution and the laws of the State of Oklahoma; and

WHEREAS, the estimated amount now necessary for such purpose is Three Hundred Fifty-Five Million and 00/100 Dollars (\$355,000,000.00); and

WHEREAS, there are no funds in the treasury of the City of Tulsa for such purpose and power is granted said City by Section 27, Article X of the Constitution and laws of the State of Oklahoma, to issue bonds to provide funds for such purpose, provided the same be authorized by the registered, qualified voters thereof voting at an election held for that purpose; and

WHEREAS, the earliest possible date for holding a special election in the City of Tulsa, Oklahoma, to authorize the issuance of additional bonds is the 12th day of November, 2013; and

WHEREAS, Title 26 O.S. §3-101, requires the City of Tulsa, Oklahoma, to give seventy-five (75) days' notice by resolution of said special election to the Tulsa, Osage, Rogers, and Wagoner County Election Boards, stating therein the date of said election, the questions to be voted upon at said election, and other information necessary for conducting the said election; and

WHEREAS, Title 10, Chapter 1, Section 100, of the Tulsa Revised Ordinances, provides for absentee ballots in all primary, general, or special elections conducted in the City of Tulsa in the manner and in accordance with the provisions now established by the laws of the State of Oklahoma.

NOW, THEREFORE, IT IS RESOLVED BY THE CITY OF TULSA:

Section 1. That the Tulsa, Osage, Rogers, and Wagoner County Election Boards be and are hereby notified of, and the Mayor of the City of Tulsa is hereby requested to issue a proclamation and notice calling, a non-partisan special election to be held in the City of Tulsa, Oklahoma, on the 12th day of November, 2013, to authorize the issuance of additional bonds for the said City of Tulsa, Oklahoma.

Section 2. That under and by virtue of Section 27, Article X of the Constitution and the laws of the State of Oklahoma, the ballot setting forth the following Proposition shall be submitted to the registered, qualified voters of the City of Tulsa, Oklahoma, at the said election, to-wit:

"IMPROVE OUR TULSA"
"BOND PROPOSITION NO. 1

(Street and Bridge Construction and Repair Bonds)

Shall the City of Tulsa, Oklahoma, incur an indebtedness by issuing its bonds in the sum of Three Hundred Fifty-Five Million Dollars and No Cents (\$355,000,000.00) to provide funds (either with or without state or federal aid) for the purpose of constructing, reconstructing, improving, and repairing streets and bridges, as authorized by Section 27, Article X of the Constitution and the laws of the State of Oklahoma, and levy and collect an annual tax, in addition to all other taxes, upon all taxable property in said City, sufficient to pay the interest on said bonds as it falls due, and also to constitute a sinking fund for the payment of principal of said bonds when due, said bonds to bear interests of not more than the maximum rate permitted by law at the time the bonds are issued, payable semiannually and to become due serially within twenty-five (25) years from their date?"

The ballot setting forth the above Propositions shall also contain in connection with each Proposition the following words and symbols:

☐ **FOR the Above Proposition**

"If the voter desires to vote for the above Proposition, the voter shall fill in the box to the left of the word 'FOR. '

☐ **AGAINST the Above Proposition**

"If the voter desires to vote against the above Proposition, the voter shall fill in the box to the left of the word 'AGAINST'."

Section 3. That pursuant to Title 62 O.S. §574, a listing of specific projects for which at least seventy percent (70%) of the proceeds of the aforesaid bonds shall be expended and a listing of dollar amounts to be expended on said specific projects under the above Proposition be and the same is as follows:

Projects and Purpose

Projects	Estimated Costs
TRANSPORTATION	
A. Arterial Street Rehabilitation and Citywide Projects:	
1 36th St. - N. MLK Jr. Blvd. to Peoria Ave.	\$ 2,275,000
2 Apache St. - MLK Jr. Blvd. to Peoria Ave.	\$ 1,879,500
3 Apache St. - Peoria Ave. to Lewis Ave.	\$ 1,865,500
4 W. 41st St. S. - 41st W. Ave. to S. 33rd W. Ave.	\$ 1,179,500
5 S. 33rd W. Ave. - 41st St. to 51st St.	\$ 1,911,000
6 Apache St. - Lewis Ave. to Harvard Ave.	\$ 1,449,000
7 11th St. - Peoria Ave. to Utica Ave.	\$ 1,274,000
8 11th St. - Lewis Ave. to Harvard Ave.	\$ 1,519,000
9 11th St. - Sheridan Rd. to Memorial Dr.	\$ 1,246,000
10 21st St. - Garnett Rd. to 129th E. Ave.	\$ 1,914,500
11 21st St. - 129TH East Ave. Intersection	\$ 1,550,500
12 41st St. - Garnett Rd. to 129th E. Ave.	\$ 1,260,000
13 51st St. - Sheridan Rd. to Memorial Dr.	\$ 948,500
14 91st St. - Harvard Ave. to Yale Ave.	\$ 1,988,000
15 Sheridan Rd. - 81st St. to 91st St.	\$ 1,340,500
16 Peoria Ave. - 41st St. to 51st St.	\$ 2,229,500
17 41st St. - Lewis Ave. to Harvard Ave.	\$ 1,911,000

18	Apache St. & Harvard Ave. Intersection	\$	1,382,500
19	41st St. & Lewis Ave. Intersection	\$	1,438,500
20	Citywide - Arterial Rehabilitation	\$	3,150,000
21	Citywide - Arterial Sidewalk Improvements	\$	1,050,000
22	Citywide - Arterial Routine and Preventive Maintenance	\$	13,650,000
23	Citywide Matching Funds	\$	2,450,000
24	ODOT Rehabilitation and Replacement Program	\$	5,740,000
	Total - Arterial and Citywide	\$	56,602,000

B. Non- Arterial Rehabilitation and Citywide Projects:

- 1 **Maintenance Zone 1001:** Frankfort Ave. from Zion Pl. to Zion St. including int. w/ Zion St., Zion St. from Detroit Ave. to Frankfort Ave., Woodrow Pl. and Woodrow St. from Cincinnati Ave. Service Rd. to Frankfort Ave., Frankfort Ave. from Woodrow Pl. to Woodrow St. including int. w/ Woodrow Pl., Reading St., Queen St., Pine Pl., Cincinnati Pl., Detroit Ave., and Elgin Ave. all from Seminole Pl. to Pine St. and Frankfort Ave. to MLK Jr. Blvd., Madison Ave., Norfolk Ave. and Owasso Ave. from Apache St. to Zion Pl., Zion Ct. from Madison Ave. to Norfolk Ave., Zion Pl. from Madison Ave. to Peoria Ave., Madison Ave. and Norfolk Ave. from Young St. to Virgin St., Young St. from Madison Ave. to Norfolk Ave., Woodrow Pl. from west of Norfolk Ave. to east of Owasso Ave., Norfolk Ave. from Virgin St. to Pine St., Queen St. and Pine Pl. from Madison Ave. to Peoria Ave., Midland Ave. from Tecumseh St. to Pine St. and Seminole St. west of Midland Ave. \$ 5,792,500
- 2 **Maintenance Zone 1006:** Oklahoma St. from MLK Jr. Blvd. to Frankfort Ave., Elgin Ave. from Marshall St. to King St., Latimer Ct. and Latimer Pl. from Elgin Ave. to Frankfort Ave., Greenwood Ave. from 600' south of King St. to Brady St., Archer St. from Greenwood Ave. to Lansing Ave. \$ 2,765,000
- 3 **Maintenance Zone 1007:** Easton St. and Archer St. from Trenton Ave. to Utica Ave. \$ 371,000
- 4 **Maintenance Zone 1068:** Cameron St., Brady St., Archer St., 48th W. Ave., 47th W. Ave., 46th W. Ave., 44th W. Ave., 43rd W. Ave. and cul-de-sacs from 49th W. Ave. to 41st W. Ave., 8th St. and 10th St. from 63rd W. Ave. to 59th W. Ave., 9th St. from 63rd W. Ave. to 150' east of 61st W. Ave., 63rd W. Ave. from Charles Page Blvd. to 10th St. and 61st W. Ave. from Charles Page Blvd. to 11th St. \$ 2,520,000
- 5 **Maintenance Zone 1073:** Atlanta Ave., Atlanta Pl., Atlanta Ct., 34th St. N. and cul-de-sacs north of 33rd St. N. \$ 374,500
- 6 **Maintenance Zone 1076:** 46th St. N. Service Rd., 43rd St. N., include 42nd Pl. N., Iroquois Ave., Johnstown Ave., Kenosha Ave. from 46th St N. to Hartford Ave, 42nd St N., and 41st Pl. N. \$ 1,813,000

7	Maintenance Zone 1099: 59th Pl. N., 59th St. N., 58th St. N., 57th Pl. N., 57th St. N., Frankfort Pl., Garrison Ave., Garrison Ct., Garrison Pl. and cul-de-sacs all east of Frankfort Ave, intersection and Frankfort Ave. and 59th Pl. N.	\$	2,184,000
8	Maintenance Zone 1153: Newton St. from Main St. to Denver Ave., Latimer Pl. from MLK Jr. Blvd. to Boston Ave., Latimer St. from MLK Jr. Blvd. to west of Denver Ave., King St. from Main St. to just west of Denver Ave., Jasper St., Haskell St. and Golden Ave. from Cheyenne Ave. to west of Denver Ave. and Cheyenne Ave. from Haskell St. to cul-de-sac at south end	\$	2,814,000
9	Maintenance Zone 1157 N: 28th St. N., 27th St. N., 26th Pl. N., Denver Ave., Cheyenne Ave., Boulder Ave., Main St., Boston Pl., Mohawk Blvd. and cul-de-sacs north of 28th St. N. from MLK Jr. Blvd. and Apache St.	\$	2,831,500
10	Maintenance Zone 1157 S: Haskell Pl., Golden St., Fairview St., 29th W. Ave., 28th W. Pl., 28th W. Ave., 27th W. Ave., 26th W. Ave. and cul-de-sacs north of Haskell Pl. and south of Fairview St. from 25th W. Ave. to Edison St.	\$	1,774,500
11	Maintenance Zone 2055: 66th Pl., 67th St., 69th St., Zunis Ave. and Yorktown Ave. from Lewis Ave. to 71st St.	\$	1,004,500
12	Maintenance Zone 2056: 68th St., 68th St. cul-de-sac, 69th St. cul-de-sac, 69th St., 70th St. cul-de-sac, 70th Ct. cul-de-sac. Florence Ave. and Florence Ave cul-de-sac from Harvard Ave. to Evanston Pl. and to 70th St.	\$	903,000
13	Maintenance Zone 2064: College Ave., College Pl., Florence Ave., Florence Pl. Gary Ave., 82nd St. and 83rd St. from 81st St. to 150' south of 83rd St.	\$	1,302,000
14	Maintenance Zone 2065: Xenophon Ave., Waco Ave., Vancouver Ave. and W. 45th St. S. from Yukon Ave. to Union Ave. and W. 43rd St. S. to W. 46th St. S.	\$	696,500
15	Maintenance Zone 2119: Florence Ave. from 101st St. to 102nd Pl.	\$	280,000
16	Maintenance Zone 2125: 30th W. Ave., 28th W. Ave., 26th W. Ave. 24th W. Ave., Xenophon Ave. and W. 77th St. S. north of W. 78th St. S. , W. 77th St. S. and W. 78th St. S. from 33rd W. Ave. to Union Ave.	\$	1,799,000
17	Maintenance Zone 2126: Jackson Ave. from 71st St., south to dead end.	\$	245,000
18	Maintenance Zone 2130: 67th St. to 71st St. and 33rd W. Ave to 28th W. Ave. and 68th St. and 68th Pl. east of 28th W. Ave.	\$	2,726,500
19	Maintenance Zone 3003: Young St. and Xyler St. from Florence Ave. to Harvard Ave., Florence Ave. and Gary Ave. from Young St. to Xyler St., Gary Ave. from Xyler St. to Woodrow Pl. and Gary Ave. and Woodrow Pl. Int.	\$	612,500

- | | | | |
|----|---|----|-----------|
| 20 | Maintenance Zone 3004: Jamestown Ave. and Louisville Ave. from Virgin Pl. to Ute St., Indianapolis Ave., Jamestown Ave. and Knoxville Ave. from Ute St. to Seminole St. | \$ | 1,288,000 |
| 21 | Maintenance Zone 3010: Oxford Ave. from Queen St. to Pine St., Pine Pl. from Oxford Ave. to Sheridan Rd., Joplin Ave. and Kingston Pl. from Pine St. to Marshall St., Kingston Ave. from Pine St. to Oklahoma St., Newton Pl., Oklahoma St. and Norwood Ave. from Joplin Ave. to Sheridan Rd. north of Newton St., Newton St. and King St. from Irvington Ave. to Sheridan Rd., Marshall Pl. from Joplin Ave. to Sheridan Rd., Maplewood Ave. from King Pl. to King St. and Oklahoma Pl. 150' east of Kingston Pl. | \$ | 5,551,000 |
| 22 | Maintenance Zone 3011: Newton St., Marshall Pl., Marshall St., Latimer Pl., King Pl., King St. and Jasper St. from 73rd E. Ave. to 76th E. Ave., 77th / 76th E. Ave. from Newton Pl. to 73rd E. Ave., Newton St., Marshall Pl., Marshall St., Latimer Pl., King Pl., King St. and Jasper St. from 78th E. Ave. to Memorial Dr. and Independence St. from 73rd E. Ave. to 77th E. Ave. and 78th E. Ave. to Memorial Dr. | \$ | 6,639,500 |
| 23 | Maintenance Zone 3017: 67th E. Ave., 69th E. Ave., 71st E. Ave. and 73rd E. Ave. from 4th Pl. to 6th St., 5th St., 5th Pl. and 6th St. from Sheridan Rd. to 73rd E. Ave., 73rd E. Ave. and 4th Pl. Int., 69th E. Ave. and 71st E. Ave. from 9th St. to 10th St., 9th St. and 10th St. from 69th E. Ave. to 73rd E. Ave. and 9th St. and 69th E. Ave. Int. | \$ | 4,035,500 |
| 24 | Maintenance Zone 3018: 89th E. Ave. from Admiral Pl. to 4th Pl. | \$ | 311,500 |
| 25 | Maintenance Zone 3020: Admiral Pl. to Skelly Frontage Rd. and 117th E. Ave. to 122nd E. Ave., 3rd St. E. and 7th St. 150' west of 117th E. Pl. and 7th Pl., 8th St. and 115th E. Ave. west of 118th E. Ave. | \$ | 3,150,000 |
| 26 | Maintenance Zone 3080: 68th E. Ave. from Queen St. to Pine St. | \$ | 133,000 |
| 27 | Maintenance Zone 4013: 1st St., 2nd St., 3rd St. and 4th St. from 100' west of Owasso Ave. to Peoria Ave., Owasso Ave. from 1st St. to 4th St., Quincy Ave. from 4th St. to 5th Ct., Rockford Ave. from 4th St. to 6th St., 5th Ct. from Quincy Ave. to Quaker Ave., Victor Ave., Wheeling Ave. and Xanthus Ave. from 3rd St. to 6th St., 4th Pl. and 6th St. from Utica Ave. to Xanthus Ave., 5th St. from Utica Ave. to Yorktown Ave. and Wheeling Ave. from 6th St. to 7th St. | \$ | 4,662,000 |

- 28 **Maintenance Zone 4015:** New Haven Ave. from Admiral Pl. to Admiral Blvd., Admiral Blvd. from New Haven Ave. to Pittsburg Ave., Louisville Pl. from 1st St. to 2nd St., 2nd St. from New Haven Ave. to Louisville Pl., 2nd Pl. from Pittsburg Ave. to Louisville Ave., New Haven Ave. from 2nd Pl. to 150' south and 2nd Pl. from Sandusky Ave. to Urbana Ave. \$ 696,500
- 29 **Maintenance Zone 4021:** 13th St. from Peoria Ave. to Utica Ave., Quaker Ave., Quincy Ave., Rockford Ave., St. Louis Ave., Trenton Ave. and Troost Ave. from 13th St. to 13th Pl. and St. Louis Ave. from 13th Pl. to 15th St. \$ 2,558,500
- 30 **Maintenance Zone 4030 :** 26th Pl. from Lewis Ave. to Birmingham Pl., 27th St. from Evanston Ave. to Florence Ave., Florence Ave. from 26th Pl. to 31st St., 28th St. from Florence Ave. to Gary Ave. 30th St. and 30th Pl. from Harvard Ave. west to dead ends, and Delaware Ave. from 31st St. north to dead end \$ 1,207,500
- 31 **Maintenance Zone 4031:** 26th St. to Broken Arrow Expy. and Jamestown Ave. to Yale Ave. including 26th St. and Jamestown Ave. \$ 8,176,000
- 32 **Maintenance Zone 4067:** Denver Ave. from 13th St. to Riverside Dr., 16th Pl. from Denver Ave. to Carson Ave., 17th St. and 18th St. from Boulder Ave. to Cincinnati Ave. and Baltimore Ave. from 15th St. to 18th St. \$ 3,398,500
- 33 **Maintenance Zone 4152:** Easton St. from Main St. to 50' west of MLK Jr. Blvd., Norfolk Ave. from 1st St. to 150' south of 4th St., Elgin Ave. and Frankfort Ave. from 11th St. to 13th St., 12th St. from Denver Ave. to Frankfort Ave. , Baltimore Ave. from 12th St. to 300' south and Frankfort Ave. from Archer St. south to railroad tracks. \$ 3,146,500
- 34 **Maintenance Zone 5027:** 107th E. Ave. and 111th E. Ave. from 11th St. to Skelly Frontage Rd. and 12th St. from 107th E. Ave. west to dead end \$ 990,500
- 35 **Maintenance Zone 5033:** 26th Pl., 26th Ct., 27th Pl. and 28th St. from Sheridan Service Rd. to 74th E. Ave., 27th St. from Sheridan Service Rd. to 50' west of 67th E. Ave., 27th St. from 50' east of 67th E. Ave. to 74th E. Ave., Sheridan Service Road from 28th St. to 26th Pl., 67th E. Ave. from 26th Pl. to 150' north, 67th E. Ave. from 26th Pl. to 27th St., 28th Pl. from 150' west of 72nd E. Ave. to 73rd E. Ave., 29th St. from 150' west of 72nd E. Ave. to 72nd E. Ave., 30th St. from 72nd E. Ave. to 74th E. Ave., 72nd E. Ave. from 28th Pl. to the south cul-de-sac and 73rd E. Ave. from 28th Pl. to 30th St. \$ 3,416,000
- 36 **Maintenance Zone 5039:** 36th St. from Yale Ave. to Hudson Ave., 37th St. from Braden Pl. to Canton Ave., 37th Pl. from Yale Service Rd. to Braden Ave., 38th Pl. from Yale Service Rd. to Canton Ave., Yale Service Rd. from 37th Pl. to 38th Pl., Allegheny Ave. from 38th Pl. north to cul-de-sac, Braden Ave. \$ 2,747,500

from 37th Pl. to 38th Pl., Braden Pl. from 36th St. to 38th Pl., Canton Ave. from 37th St. to cul-de-sac south of 38th Pl., 36th St. from Maplewood Ave. to Sheridan Rd., Maplewood Ave. from 36th St. to 38th St. and 38th St. from Lakewood Ave. to Sheridan Rd.

- 37 **Maintenance Zone 5046:** All streets between 46th St. to 51st St. and Irvington Ave. to Sheridan Rd. including Irvington Ave. from 46th St. to 51st St., 46th St. from Lakewood Ave. to Sheridan Rd. and less Maplewood Ave. from 46th St. to 48th St.. Also include 47th Pl. from 50' east of Granite Pl. to Irvington Ave., 50th St. from Hudson Ave. to Hudson Pl., Hudson Pl. from 47th Pl. to 51st St. and Hudson Ave. from 50th St. to 51st St. \$ 4,207,000
- 38 **Maintenance Zone 5047:** Skelly Dr. Frontage Rd. from 300' east of I-44 to 36th St., 36th St. from Skelly Dr. Frontage Rd. to 73rd E. Ave., 73rd E. Ave. from 36th St. to 38th St., 68th E. Ave. from 41st St. to 44th St., 70th E. Ave. and 72nd E. Ave. from 41st St. to 46th St., 42nd St. from Sheridan Rd. to 68th E. Ave., 44th St. from Sheridan Rd. to 70th E. Ave., 46th St. from Sheridan Rd. to 150' east of 72nd E. Ave., 48th St. from 74th E. Ave. to 78th E. Ave., 49th St. from 50' west of 73rd E. Ave. to Memorial Dr., 49th Pl., 50th St. and 50th Pl. from 73rd E. Ave. to 76th E. Ave., 73rd E. Ave from 49th St. to 49th Pl. and 50th St. to 50th Pl., 74th E. Ave. and 78th E. Ave. from 48th St. to 49th St. and 76th E. Ave. from 49th St. to 51st St. \$ 7,329,000
- 39 **Maintenance Zone 6027:** 15th St. and 15th Pl. from 108th E. Ave. to 112th E. Ave., 16th St. from 109th E. Ave. to Garnett Rd., 110th E. Ave. from 15th Pl. to 16th St. and 112th E. Ave. from 15th St. to 16th St. \$ 812,000
- 40 **Maintenance Zone 6028:** 116th E. Ave. from 15th St. to 16th St., 117th E. Ave. from 16th St. north to cul-de-sac, 17th St. / 16th St. from Garnett Rd. to 124th E. Ave., 17th St. / 16th St. to 21st St. and Garnett Rd. to 123rd E. Ave. less 19th St. from Garnett Rd. to 116th E. Ave. and 116th E. Ave. from 19th St. to 20th St., 15th Pl. from 122nd E. Ave. to 124th E. Ave., 122nd E. Ave. from 15th Pl. to 16th St., 124th E. Ave. from 15th St. to 16th St., 15th St. to 18th St. and 125th E. Ave. to 129th E. Ave., 125th E. Ave. from 15th Pl. to 150' south of 17th St., 16th Pl. from 123rd E. Ave. to 125th E. Ave., 123rd E. Ave. from 16th St. to 150' north of 17th St., 18th Pl. from 123rd E. Ave. to 125th E. Ave., 20th Pl. from 123rd E. Ave. to 124th E. Ave., 123rd E. Ave. and 125th E. Ave. from 18th Pl to 21st St. and 124th E. Ave. from 18th Pl. to 20th Pl. \$ 5,642,000
- 41 **Maintenance Zone 6035:** 27th St. to 28th St. / 28th Pl. and Garnett Rd. to 121st E. Ave. including 27th St., 28th St. / 28th Pl. and 116th E. Pl. from 27th St. north to cul-de-sac \$ 2,831,500

42	Maintenance Zone 6142: 130th E. Ave., 131st E. Ave., 132nd E. Ave. and 133rd E. Ave. from 23rd St. north to cul-de-sacs, 23rd St from 129th E. Ave. east to dead end, 131st E. Ave. from 23rd St. south 100' and 133rd E. Ave. from 23rd St. south to dead end.	\$	630,000
43	Maintenance Zone 6145: 11th St. to south end of 157th E. Ave. and 145th E. Ave. to 161st E. Ave.	\$	1,848,000
44	Maintenance Zone 6147: 11th St. to south end of 181st E. Ave. and 177th E. Ave. to 181st E. Ave. including 181st E. Ave. from 15th St. south to dead end.	\$	693,000
45	Maintenance Zone 7040: 37th St. to 41st St. and 94th E. Ave. to Mingo Rd. including 37th St. from the western 94th E. Ave. to Mingo Rd. and 94th E. Ave. from 37th St. to 41st St., 93rd E. Ave. from 150' north of 39th St. to 40th Pl. and 39th St. and 40th Pl. from 93rd E. Ave. to 94th E. Ave.	\$	2,292,500
46	Maintenance Zone 7048: 83rd E. Ave. from 46th St. to 51st St., and 48th St. and 49th St. from Memorial Dr. to 83rd E. Ave.	\$	1,505,000
47	Maintenance Zone 7054: 56th Pl. / 56th St. to 61st St. and Memorial Dr. to Mingo Rd., including 56th Pl. / 56th St. less 57th Pl. / 58th St. from Memorial Dr. to Mingo Rd. and 60th St. / 86th E. Ave. from Memorial Dr. to 61st St.	\$	6,044,500
48	Maintenance Zone 7060: 63rd Pl. from Memorial Dr. to 63rd St., 63rd St. / 64th St. / 89th E. Ave. from Memorial Dr. to 150' south of 65th St., 65th St. from 87th E. Ave to 89th E. Ave. 64th Pl. from 65th St. to 87th E. Ave., 86th E. Ave., 87th E. Ave., 88th E. Ave. and 88th E. Pl. all north of 65th St. and 85th E. Ave. from 65th St. to 150' south	\$	2,376,500
49	Maintenance Zone 7100: 51st St. to 55th Pl. and Mingo Rd. to 103rd E. Ave. including 103rd E. Ave. from 51st St. to 52nd St.	\$	1,918,000
50	Maintenance Zone 7133: 109th E. Ave. / 45th St. from 41st St. to Garnett Rd.	\$	1,358,000
51	Maintenance Zone 8057: Richmond Ave. from 50' north of 67th St. to 71st St., 70th St., 70th St. cul-de-sac and Sandusky Ave. east of Richmond Ave., 67th St. from Oswego Ave. to Richmond Ave., 67th St. / Oswego Ave. from Louisville Ave. to Oswego Ave., Marion Ave. / 69th St. from Louisville Ave. to Oswego Ave. and Oswego Ave. from 67th St. to 71st St.	\$	1,799,000
52	Maintenance Zone 8063: Indianapolis Ave. , cul-de-sacs to the west of Indianapolis Ave. and 73rd St. from 71st St. to Harvard Ave., 74th St. to 76th St. and Harvard Ave. to Knoxville Ave. including 74th St., Knoxville Ave. cul-de-sac, Knoxville Ave. and 76th St., 77th St. to 81st St. and Quebec Ave. to 78th St. / Louisville Ave. including 77th St. and 80th less 100' west of Quebec Ave., Richmond Ave. from 74th Pl. to furthest south 76th St., 75th St. / Urbana Ave. from Richmond Ave. to 76th St., 75th Pl. west of Richmond Ave., 76th St. from Pittsburg Ave. to	\$	4,634,000

Richmond Ave., Sandusky Ave. north of 76th St., Quebec Ave. / 78th St. from 76th St. to furthest south 76th St., Quebec Pl. / 77th St. from 76th St. to 78th St., Quebec Ave. from Quebec Ave. to 77th St., Urbana Ave. from 76th St. to 79th St. and 78th St. south of Urbana Ave.

53	Maintenance Zone 8103: 76th St. from Sheridan Rd. to 77th E. Ave and 69th E. Ave. and 69th E. Ct. cul-de-sacs north of 76th St.	\$	1,312,500
	Maintenance Zone 8112: 97th St. to 98th St. and Granite Ave. to Yale Ave. Including 97th St., 98th St. and Granite Ave., Darlington Ave. 150' south of 98th St., 97th Pl. 97th Ct. and 98th St. cul-de-sacs off of Braden Ave., 97th St. to 98th St. and Joplin Pl. to Granite Ave. including the boundary streets, Lakewood Ave. / 100th St. from Joplin Ave. to Yale Ave., 96th Ct., 97th St., Maplewood Ave. and Norwood Ave. off of Lakewood Ave. / 100th St., 99th St. cul-de-sacs off of Maplewood Ave., Irvington Ave. to Lakewood Ave. and 99th St. to 100th Pl. including the boundary streets, Joplin Ave. from 100th Pl. to 101st St. and Irvington cul-de-sac off of 100th Pl, Kingston Ave. cul-de-sac North of 99th St. and 100th St. cul-de-sec south of Kingston Ave.	\$	1,400,000
54	Maintenance Zone 9031: Jamestown Ave. from 30th St. to 31st St. and 30th Pl. from Harvard Ave. to Louisville Ave.	\$	381,500
55	Maintenance Zone 9043: 41st Pl. and 43rd St. from Rockford Pl. to Trenton Ave., Rockford Pl. and Trenton Ave. from 41st Pl. to 43rd St., St. Louis Ave. from 41st St. to 43rd St., 44th St. and 45th St. from Quaker Ave. to Rockford Ave., 44th Pl. from Peoria Ave. to Quaker Ave., 45th Pl. from Peoria Ave. to Rockford Ave., Quaker Ave. from 44th St. to 45th Pl., Rockford Ave. from 43rd St. to 45th Pl. and 44th St. east of Rockford Ave.	\$	3,045,000
56	Maintenance Zone 9044: 47th St. from Columbia Pl. to Florence Ave.	\$	2,800,000
57	Maintenance Zone 9045: Pittsburg Ave. from 41st St. to 50' north of 46th St., Toledo Ave. from 45th St. to 46th St., 46th St., 46th Pl., 47th St., 47th Pl., 48th St. and 48th Pl. from Louisville Ave. to Pittsburg Ave., 49th St. from Knoxville Pl. to Pittsburg Ave., 49th Pl. / Oswego Ave. from Knoxville Pl. to 49th St. and Louisville Ave. from 46th St. to 46th Pl.	\$	2,702,000
58	Maintenance Zone 9049: 51st St. to 59th St. and Utica Ave. to Lewis Ave. including Utica Ave. from 51st St. to 59th St. and 59th St. from Utica Ave. to Lewis Ave.	\$	6,996,500
59	Maintenance Zone 9050: 56th St. to 58th St. and Evanston Pl. to Harvard Ave. including 56th St. from Evanston Pl. to Harvard Ave., Evanston Pl. from 56th St. to 58th St. Evanston Pl and 58th St. including intersection and Evanston Ave. west of Evanston Pl. just north of 57th St.	\$	2,082,500

60	Maintenance Zone 9051: 53rd St. from New Haven Ave. to Toledo Ave., Pittsburg Ave. from 56th St. to 59th Pl. and 58th St from Pittsburg Ave. to 150' west.	\$	1,085,000
61	Maintenance Zone 9058: 68th St. from Yale Ave. to 300' east of Canton Ave. and Canton Ave. from 68th St. to 71st St.	\$	658,000
62	Citywide Non-Arterial Rehabilitation	\$	2,100,000
63	Citywide Non-Arterial Routine and Preventive Maintenance	\$	34,916,000
64	Citywide Non-Arterial Sidewalk Improvements	\$	350,000
	Total - Non-Arterial Rehabilitation and Citywide	\$	<u>190,666,000</u>
C. Bridges - Replacement and Rehabilitation Programs			
1	Bridge No.189 - 4700 N. Iroquois Ave.	\$	140,000
2	Bridge No. 298 - 2100 E. 61st St.	\$	700,000
3	Bridge No. 323B - 12000 E. 21st	\$	42,000
	Total Bridge Replacement and Rehabilitation	\$	<u>882,000</u>
D. Bond Issuance Costs			
1	Bond Issuance Costs	\$	350,000
	Total Transportation	\$	<u><u>248,500,000</u></u>

[this space intentionally left blank]

Section 4. That only the registered, qualified voters of the City of Tulsa, Oklahoma, may vote upon the Proposition as above set forth; and the Proposition, as above set forth, must be approved by a majority of the voters voting on that Proposition at the said election.

Section 5. That the Tulsa, Osage, Rogers, and Wagoner County Election Boards be and are hereby notified that, except as provided in the amended Charter and ordinances of the City of Tulsa, Oklahoma, all City elections and recounts of votes shall be conducted in accordance with the laws of Oklahoma:

Section 6. That the call for said non-partisan special election shall be by proclamation signed by the Mayor, and attested by the City Clerk, setting forth the Proposition to be voted upon; a listing of specific projects, together with dollar amounts for which at least seventy percent (70%) of the proceeds of the bonds shall be expended on the bond proposition, pursuant to 62 O.S. § 574; the number and location of the polling places; the date of the election; the hours of opening and closing the polls; and the ballots for the registered, qualified voters shall set forth the Proposition above mentioned to be voted upon substantially as set out in Section 2; and the returns of said election shall be made to and canvassed by the County Election Boards of Tulsa, Osage, Rogers, and Wagoner Counties, Oklahoma, which boards shall canvass the results as in the case of a regular election and certify the results thereof as required by law.


Section 7. That the Tulsa, Osage, Rogers, and Wagoner County Election Boards be and are hereby notified that absentee ballots shall be provided for in this election in the City of Tulsa, Oklahoma, in the manner and in accordance with the provisions now established by the laws of the State of Oklahoma.

Section 8. That all precincts in the City of Tulsa, including those precincts only partially contained therein, shall be open for the said election, as required by Title 26 Oklahoma Statutes § 13-103.


Section 9. *Severability Clause.* If any section, sentence, clause or phrase of this Resolution or any part thereof is for any reason found to be invalid by a court of competent jurisdiction, such decision shall not affect the validity of the remainder of this Resolution or any part thereof.

Section 10. *Emergency Clause.* That an emergency is hereby declared to exist for the preservation of the public peace, health, and safety, by reason whereof this Resolution shall take effect immediately upon its adoption and approval.

ADOPTED, by the Council on this 22nd day of August 2013.


Chairman of the Council

ADOPTED, as an emergency measure, on this 22nd day of August 2013.


Chairman of the Council

OFFICE OF THE CITY CLERK

Received by the City Clerk: _____ at _____
Date Time

OFFICE OF THE MAYOR

Received by the Mayor: _____, at _____
Date Time

Dewey F. Bartlett, Jr., Mayor

By: _____
Secretary


APPROVED by the Mayor of the City of Tulsa, Oklahoma: AUG 27 2013,
Date

at _____
Time




ATTEST:


Deputy City Clerk


Mayor

APPROVED:


City Attorney 8/28/13 OK-MDS

FILED
CITY OF TULSA
STATE OF OKLAHOMA

2013 AUG 23 A 10:43

MICHAEL P KIER
CITY CLERK